

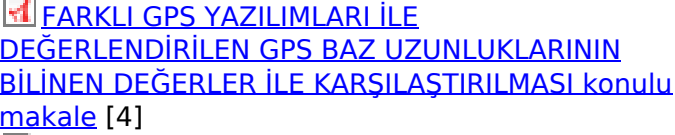

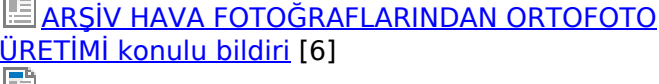
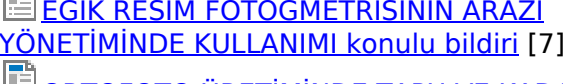
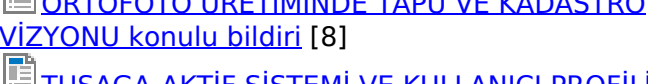
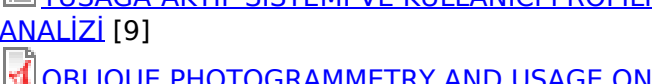
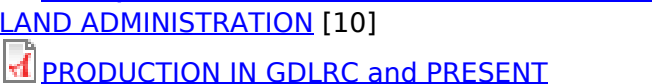
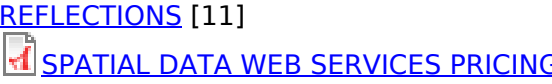
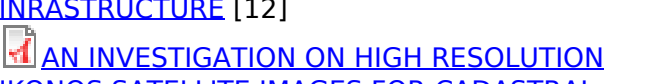

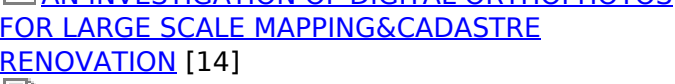
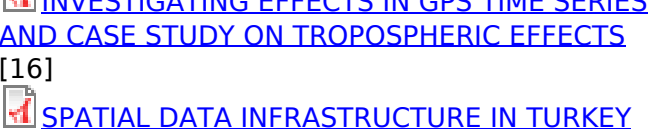

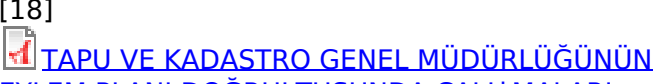















## Bildiriler [1]

### Bildiriler ve Makaleler

Ek	Boyut
	653.98 KB
	950.43 KB
	471.42 KB
	3.24 MB
	4.36 MB
	2.47 MB
	3.43 MB
	1.23 MB
	442.93 KB
	1.2 MB
	317.67 KB
	219.88 KB
	4.79 MB
	195.46 KB
	289.99 KB
	317.3 KB
	144.93 KB
	172.02 KB

Ek	Boyut
[19]  <a href="#">CAPACITY BUILDING ON SPATIAL DATA PRODUCTION AND EFFECTS TO THE PROJECTS</a>	75.3 KB
[20]  <a href="#">NATIONAL SPATIAL DATA INFRASTRUCTURE RELATED PROJECTS IN TURKEY</a> [21]	160.05 KB
 <a href="#">NATIONAL SPATIAL DATA INFRASTRUCTURE (NSDI) FEASIBILITY STUDY IN TURKEY</a> [22]	81.16 KB
 <a href="#">NATIONAL SPATIAL DATA INFRASTRUCTURE RISK ANALYSIS</a> [23]	118.01 KB
 <a href="#">DATUM TRANSFORMATION OF SPATIAL DATA AND APPLICATION IN CADASTRE</a> [24]	143.62 KB
 <a href="#">DIGITAL PHOTOGRAMMETRIC MAPS AND ORTHOIMAGES FOR CADASTRE RENOVATION STUDIES</a> [25]	147.54 KB
 <a href="#">OBLİK FOTOGRAMETRİ VE ARAZİ YÖNETİMİNDE KULLANIM ALANLARI</a> [26]	488.66 KB
 <a href="#">KONUMSAL VERİLERİN WEB SERVİSLERİ İLE SUNUM MALİYETLERİ ALTYAPISI</a> [27]	384.34 KB
 <a href="#">HARİTA, TAPU VE KADASTRO HİZMETLERİNDE KLASİK ARŞİVDEN SAYISAL SUNUMA DOĞRU</a> [28]	194.14 KB
 <a href="#">ged_dergisi_eskiop_mart2014.pdf</a> [29]	1.71 MB
 <a href="#">ged_dergisi_oblik_mart2014.pdf</a> [30]	2.58 MB
 <a href="#">ged_dergisi_op_mart2014.pdf</a> [31]	4 MB

**Kaynak adresi:** <https://tkgm.gov.tr/tr/icerik/bildiriler>

### Linkler

- [1] <https://tkgm.gov.tr/tr/icerik/bildiriler>
- [2] [https://tkgm.gov.tr/sites/default/files/icerik/ekleri/1\\_8841\\_full.pdf](https://tkgm.gov.tr/sites/default/files/icerik/ekleri/1_8841_full.pdf)
- [3] [https://tkgm.gov.tr/sites/default/files/icerik/ekleri/2\\_8843\\_full.pdf](https://tkgm.gov.tr/sites/default/files/icerik/ekleri/2_8843_full.pdf)
- [4] [https://tkgm.gov.tr/sites/default/files/icerik/ekleri/makale\\_omer\\_cevat\\_0.pdf](https://tkgm.gov.tr/sites/default/files/icerik/ekleri/makale_omer_cevat_0.pdf)
- [5] [https://tkgm.gov.tr/sites/default/files/icerik/ekleri/leica\\_geo\\_office\\_yazilim\\_seminer\\_0.pdf](https://tkgm.gov.tr/sites/default/files/icerik/ekleri/leica_geo_office_yazilim_seminer_0.pdf)
- [6] [https://tkgm.gov.tr/sites/default/files/icerik/ekleri/arsiv\\_hava\\_fotograflarindan\\_ortofoto\\_uretimi.docx](https://tkgm.gov.tr/sites/default/files/icerik/ekleri/arsiv_hava_fotograflarindan_ortofoto_uretimi.docx)
- [7] [https://tkgm.gov.tr/sites/default/files/icerik/ekleri/egik\\_resim\\_fotogmetrisinin\\_arazi\\_yonetiminde\\_kullanimi.doc](https://tkgm.gov.tr/sites/default/files/icerik/ekleri/egik_resim_fotogmetrisinin_arazi_yonetiminde_kullanimi.doc)
- [8] [https://tkgm.gov.tr/sites/default/files/icerik/ekleri/ortofoto\\_uretiminde\\_tapu\\_ve\\_kadastro\\_vizyonu.doc](https://tkgm.gov.tr/sites/default/files/icerik/ekleri/ortofoto_uretiminde_tapu_ve_kadastro_vizyonu.doc)
- [9] [https://tkgm.gov.tr/sites/default/files/icerik/ekleri/tusaga-aktif\\_sistemi\\_ve\\_kullanici\\_profil\\_i\\_analizi.doc](https://tkgm.gov.tr/sites/default/files/icerik/ekleri/tusaga-aktif_sistemi_ve_kullanici_profil_i_analizi.doc)
- [10] <https://tkgm.gov.tr/sites/default/files/icerik/ekleri/1.pdf>
- [11] <https://tkgm.gov.tr/sites/default/files/icerik/ekleri/2.pdf>
- [12] <https://tkgm.gov.tr/sites/default/files/icerik/ekleri/3.pdf>
- [13] <https://tkgm.gov.tr/sites/default/files/icerik/ekleri/4.pdf>
- [14] <https://tkgm.gov.tr/sites/default/files/icerik/ekleri/5.pdf>
- [15] <https://tkgm.gov.tr/sites/default/files/icerik/ekleri/6.pdf>
- [16] <https://tkgm.gov.tr/sites/default/files/icerik/ekleri/7.pdf>
- [17] <https://tkgm.gov.tr/sites/default/files/icerik/ekleri/8.pdf>
- [18] <https://tkgm.gov.tr/sites/default/files/icerik/ekleri/9.pdf>



- [19] <https://tkgm.gov.tr/sites/default/files/icerik/ekleri/10.pdf>
- [20] <https://tkgm.gov.tr/sites/default/files/icerik/ekleri/11.pdf>
- [21] <https://tkgm.gov.tr/sites/default/files/icerik/ekleri/12.pdf>
- [22] <https://tkgm.gov.tr/sites/default/files/icerik/ekleri/13.pdf>
- [23] <https://tkgm.gov.tr/sites/default/files/icerik/ekleri/14.pdf>
- [24] <https://tkgm.gov.tr/sites/default/files/icerik/ekleri/15.pdf>
- [25] <https://tkgm.gov.tr/sites/default/files/icerik/ekleri/16.pdf>
- [26] <https://tkgm.gov.tr/sites/default/files/icerik/ekleri/18.pdf>
- [27] <https://tkgm.gov.tr/sites/default/files/icerik/ekleri/19.pdf>
- [28] <https://tkgm.gov.tr/sites/default/files/icerik/ekleri/a.pdf>
- [29] [https://tkgm.gov.tr/sites/default/files/icerik/ekleri/ged\\_dergisi\\_eskiop\\_mart2014.pdf](https://tkgm.gov.tr/sites/default/files/icerik/ekleri/ged_dergisi_eskiop_mart2014.pdf)
- [30] [https://tkgm.gov.tr/sites/default/files/icerik/ekleri/ged\\_dergisi\\_oblik\\_mart2014.pdf](https://tkgm.gov.tr/sites/default/files/icerik/ekleri/ged_dergisi_oblik_mart2014.pdf)
- [31] [https://tkgm.gov.tr/sites/default/files/icerik/ekleri/ged\\_dergisi\\_op\\_mart2014.pdf](https://tkgm.gov.tr/sites/default/files/icerik/ekleri/ged_dergisi_op_mart2014.pdf)