




## Sunumlar [1]

### Sunumlar

Ek	Boyut
 <a href="#">TUSAGA-Aktif Sistemi ve Kullanıcı Profili Analizi sunumu</a> [2]	7.92 MB
 <a href="#">Jeodezi, GNSS VE TUSAGA-Aktif Çalışma Esasları_2017</a> [3]	10.11 MB
 <a href="#">business_model_of_cors-tr_tusaga-aktif2.pptx</a> [4]	20.21 MB
 <a href="#">geospatial_technology_usage_in_the_general_directorate_of_cadastre_and_land_registry_of_republic_of_turkey2.pptx</a> [5]	45.27 MB
 <a href="#">seamless_digital_cadastral_map_and_geodetic_infrastructure_in_turkey2.pptx</a> [6]	43.81 MB
 <a href="#">trusted_data_communication_and_security_issues_in_rtk_gnss_network.pptx</a> [7]	10.12 MB
 <a href="#">Economic Growth Of TUSAGA-Aktif</a> [8]	861.56 KB
 <a href="#">TUSAGA-Aktif Example With Related To Location Based Activity Intelligence</a> [9]	622.49 KB

**Kaynak adresi:** https://tkgm.gov.tr/tr/icerik/sunumlar

### Linkler

- [1] https://tkgm.gov.tr/tr/icerik/sunumlar  
[2] https://tkgm.gov.tr/sites/default/files/icerik/ekleri/tusaga-aktif\_sistemi\_ve\_kullanici\_profil\_i\_analizi.pps  
[3] https://tkgm.gov.tr/sites/default/files/icerik/ekleri/jeodezi\_gnss\_ve\_tusaga-aktif\_calisma\_esaslari\_2017.pdf  
[4] https://tkgm.gov.tr/sites/default/files/icerik/ekleri/business\_model\_of\_cors-tr\_tusaga-aktif2.pptx  
[5] https://tkgm.gov.tr/sites/default/files/icerik/ekleri/geospatial\_technology\_usage\_in\_the\_general\_directorate\_of\_cadastre\_and\_land\_registry\_of\_republic\_of\_turkey2.pptx  
[6] https://tkgm.gov.tr/sites/default/files/icerik/ekleri/seamless\_digital\_cadastral\_map\_and\_geodetic\_infrastructure\_in\_turkey2.pptx  
[7] https://tkgm.gov.tr/sites/default/files/icerik/ekleri/trusted\_data\_communication\_and\_security\_issues\_in\_rtk\_gnss\_network.pptx  
[8] https://tkgm.gov.tr/sites/default/files/icerik/ekleri/az\_ta\_eco\_full\_last.pdf  
[9] https://tkgm.gov.tr/sites/default/files/icerik/ekleri/az\_ta\_int\_full\_last.pdf